



FIVE ESTUARIES OFFSHORE WIND FARM

10.21.4 UPDATED SLVIA VIEWPOINT 4
(FIGURE 10.29) – 370M TIP HEIGHT


| | |
|-----------------------------|--------------|
| Application Reference | EN010115 |
| Application Document Number | 10.21.4 |
| Revision | A |
| Pursuant to | Deadline 2 |
| EcoDoc Number | 005416685-01 |
| Date | October 2024 |





COPYRIGHT © Five Estuaries Offshore Wind Farm Ltd
All pre-existing rights reserved.

In preparation of this document Five Estuaries Offshore Wind Farm Ltd has made reasonable efforts to ensure that the content is accurate, up to date and complete for the purpose.

| Revision | Date | Status/Reason for Issue | Originator | Checked | Approved |
|----------|----------|-------------------------|------------|---------|----------|
| A | Oct – 24 | Deadline 2 | OPEN | VE OWFL | VE OWFL |







Wireline drawing

View flat at a comfortable arm's length

OS reference: 647547 E 262850 N
 Eye level: 4.5 mAOD
 Direction of view: 131°
 Nearest turbine: 42.5 km
 VE Array Area: 41.0 km

Horizontal field of view: 53.5° (planar projection)
 Principal distance: 812.5 mm
 Paper size: 841 x 297 mm (half A1)
 Correct printed image size: 820 x 260 mm

Camera: Canon EOS 6D
 Lens: Canon EF 50mm f/1.4
 Camera height: 1.5 m
 Date and time: 27/09/2021 13:10